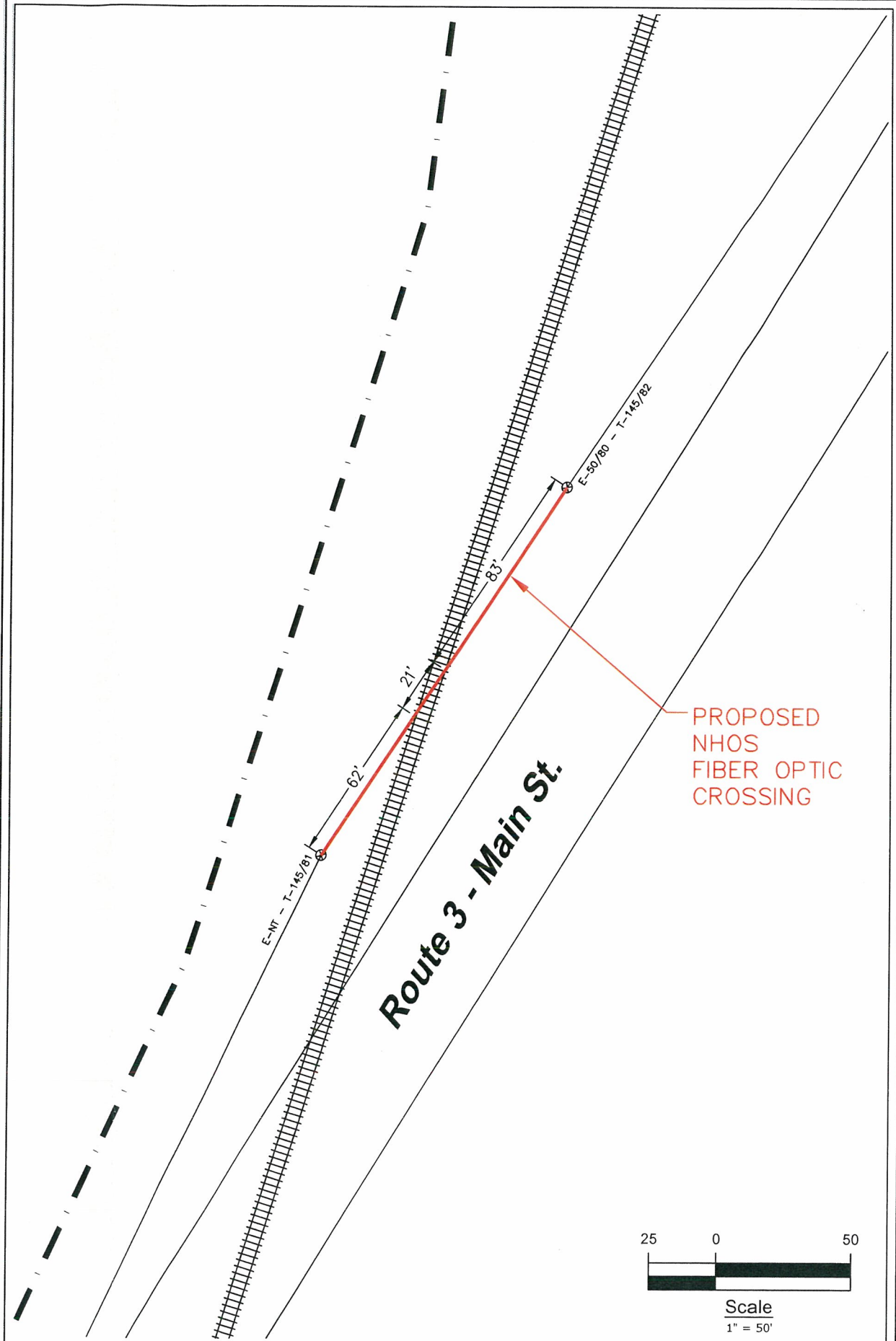



PROPOSED
NHOS
FIBER OPTIC
CROSSING



PROPOSED
NHOS
FIBER OPTIC
CROSSING



NHOS
New Hampshire Optical Systems
New Hampshire Optical Systems, Inc.
99 Pine Hill Rd.
Nashua, NH 03063
(603-821-6467)

**Proposed
Railroad Crossing
Lancaster, NH**

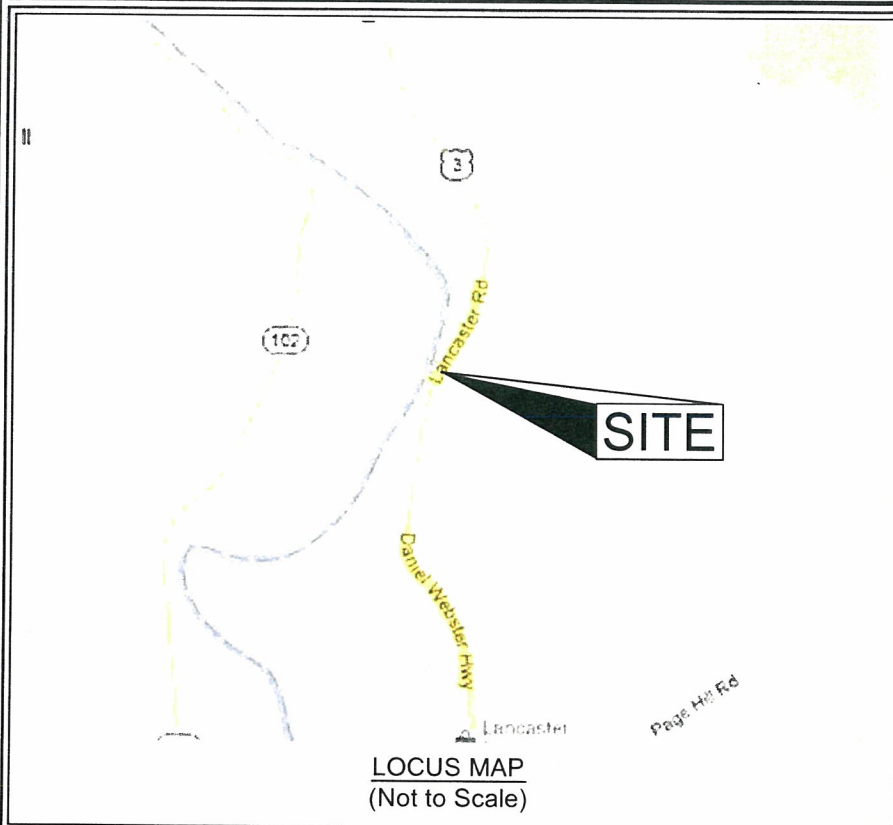


Project # TID-304 - Primary 16
Drawing # AR-LAN-RR-1

Date: 12/17/12
Revision #

**Proposed
Railroad Crossing
Lancaster, NH**

Location:
Route 3 (Lancaster Rd.), Lancaster, NH
Nearest cross street- Industrial Park Dr.



CommScope®
Spanmaster® Release 3.1 Sag / Tension Computations
09/01/11 Waveguide

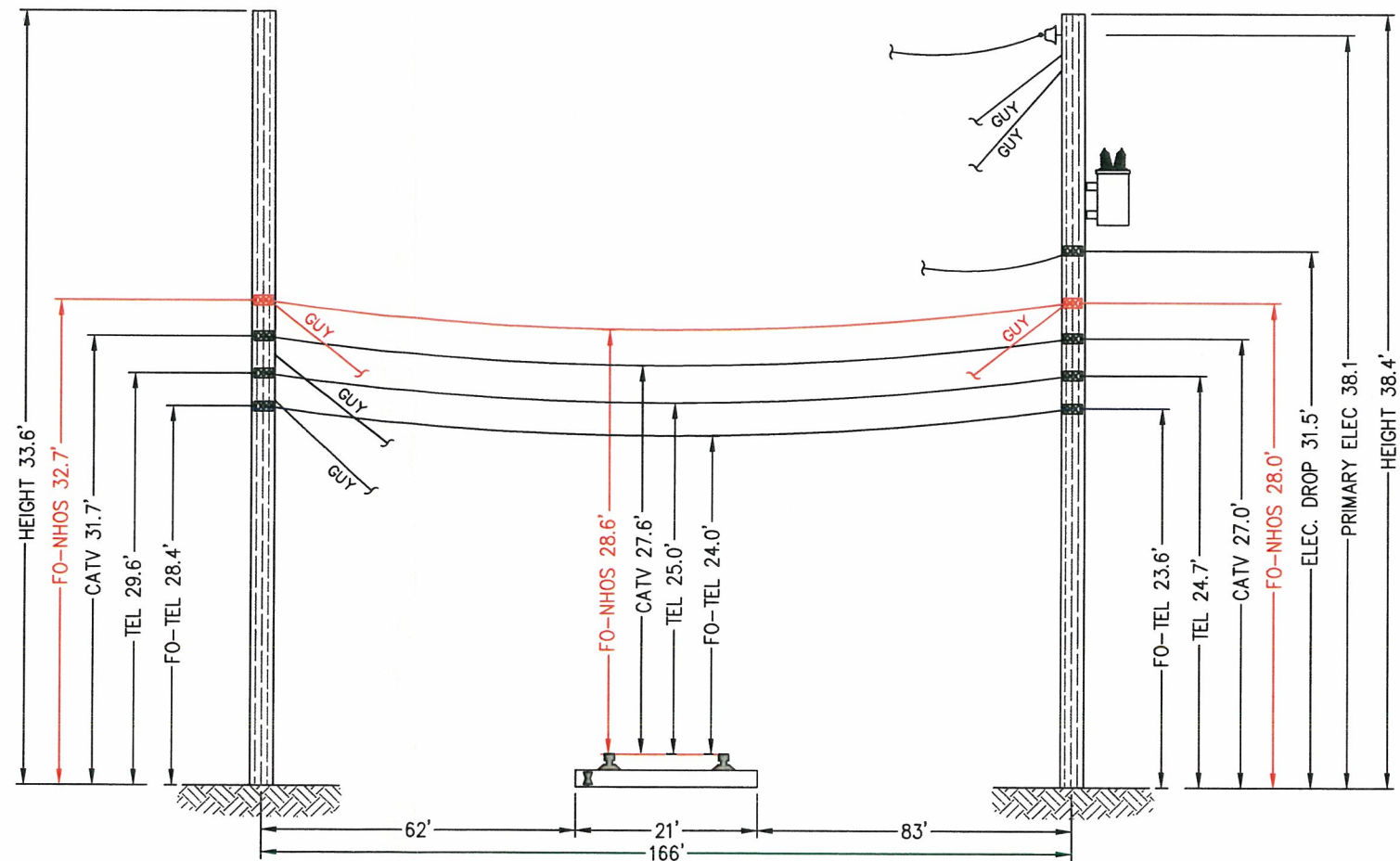
Waveguide
River and Rail Crossings

Selected Cables	X-SECT AREA (sq.in)	EFF MODULUS (psi)	NOMINAL DIAM (in)	EFF.EXP. COEFF. (1/F)	CABLE WEIGHT (lb/ft)	E'A LOAD BEARING CAPACITY (lbs)	MAX. RATED LOAD (lbs)
1/4"6.6mEHS	0.0352	2.60E+07	0.250	5.60E-06	0.1210	914940	6650
ORF-O-288-LN Bundle	0.5782	2.70E+05	0.858	1.13E-05	0.1960	155982	651
			1.108		0.3170		

NESC RESULTS

Loading Condition	Temp (F)	Ice Load (lb/ft)	Ice Thick (in)	Wind Constant (lb/ft)	Horiz Load (lb/ft)	Result Load (lb/ft)	Sag (ft)	Tension (lb)	% Len Chg From Input Conditions	Sag @ Point 83 ft	Horiz Sag Comp ft	Vert Sag Comp ft	Vector Angle Deg
Rule 251 - Heavy	0.0	1.000	.50	.3	4.0	1.793	3.42	1804	0.09	3.42	1.61	3.01	28.1
232A1	120.0	0.000	.00	.0	0.0	0.317	2.05	531	0.01	2.06	0.00	2.05	0.0

	Temp (F)	Midspan Sag (ft)	Tension (lb)	% Length Change	Clearance
Span Length = 166.00 ft					
Span Sag = 1.66 ft (19.9 in)	-40.0	1.02	1,068	-0.02	N/A
Span Tension = 658 lb	-30.0	1.06	1,025	-0.02	N/A
Max Load = 6,650 lb	-20.0	1.11	982	-0.01	N/A
Usable load (60%) = 3,990 lb	-10.0	1.16	941	-0.01	N/A
Catenary Length = 166.044 ft	.0	1.21	901	-0.01	N/A
Stress Free Length @ Installed Temperature = 165.925 ft	10.0	1.26	862	-0.01	N/A
	20.0	1.32	824	-0.01	N/A
Unloaded Strand	30.0	1.38	788	-0.01	N/A
Sag = .87 ft (10.4 in) 0.52 %	40.0	1.45	753	-0.01	N/A
Tension = 480 lb	50.0	1.52	719	0.00	N/A
	60.0	1.59	687	0.00	N/A
	70.0	1.66	657	0.00	N/A
	80.0	1.74	629	0.00	N/A
	90.0	1.81	602	0.01	N/A
	100.0	1.89	577	0.01	N/A
	110.0	1.97	553	0.01	N/A
	120.0	2.05	531	0.01	N/A
	130.0	2.14	511	0.02	N/A
	140.0	2.22	492	0.02	N/A



E-NT - T-145/81
(Existing joint owned utility pole (PSNH/Fairpoint) in existing Right-of-Way)

E-50/80 - T-145/82
(Existing joint owned utility pole (PSNH/Fairpoint) in existing Right-of-Way)



E-NT - T-145/81

Construction Notes:

NHOS proposes to install a 1/4 inch metal supporting strand between the existing utility poles shown above that will traverse the railroad. The strand will be installed at the proposed height (see above). The supporting strand will be secured to each pole using double dead end attachments to prevent any sag in the wire and maintain proper clearances. NHOS will lash a one inch diameter fiber optic cable (PVC jacket) to the strand using a dual lash method to provide security of the fiber over the right of way. The fiber will be tagged with twenty four hour contact information at each pole clamp. NHOS will employ the proper safety personnel during the crossing installation. The proposed install will meet all proper clearances from other Utilities. (see above). Additional pole guys will be added per NESC Rule 264 and as directed by pole owners.



E-50/80 - T-145/82

NHOS
New Hampshire Optical Systems
New Hampshire Optical Systems, Inc.
99 Pine Hill Rd.
Nashua, NH 03063
(603-821-6467)

**Proposed
Railroad Crossing
Lancaster, NH**

Notes:

- The heights of structures shown hereon are based on field measurements taken with a Nikon 362 total station during a site survey on 04/24/12.
- Vertical distances are representative of attachment heights after utility make ready moves are completed.

Project # TID-304 - Primary 16
Drawing # AR-LAN-RR-1

Date: 12/17/12
Revision #

**Proposed
Railroad Crossing
Lancaster, NH**

Location:
Route 3 (Lancaster Rd.), Lancaster, NH
Nearest cross street- Industrial Park Dr.

Sheet 2 of 2